



Purpose & Need Elements by Zone

The following pages contain the Purpose & Need elements by zones. Signatures signify concurrence with the elements.

Accepted this 23 day of Jan 2003 by the following Partnering participants:

The 3500 South Sponsor Team

Paul Isaac
West Valley City (WVC)

Wayne I Pyle (for Paul)

Cory Pope
Utah Department of Transportation (UDOT)

Cory Pope

Hal Johnson
Utah Transit Authority (UTA)

Hal Johnson

Barry Banks
Wasatch Front Regional Council (WFRC)

Barry Banks

3500 South Project Management Group

Joseph Moore
West Valley City (WVC)

Joseph Moore

Russ Willardson
West Valley City (WVC)

Russell Willardson

Angelo Papastamos
Utah Department of Transportation (UDOT)

Angelo Papastamos

Ed Rock
Utah Department of Transportation (UDOT)

Ed Rock

Reed Soper
Utah Department of Transportation (UDOT)

Reed Soper

Jory Johner
Wasatch Front Regional Council (WFRC)

Jory Johner

Michael Worrall
Carter & Burgess, Inc. (C&B)

Michael Worrall

Jon Nepstad
Fehr and Peers Assoc. (F&P)

Jon Nepstad

Lynn Zollinger
Carter & Burgess, Inc. (C&B)

Lynn Zollinger

Purpose & Need Elements

Eastern Zone - Redwood Road to Decker Lake



Improve transit facilities (ie. Stops, accessibility, etc.)




Improve walk-ability along 3500 South



Maintain cross-ability at key pedestrian traffic areas



Provide facility consistent with cultural and entertainment character of the zone



Improve mid-block safety



Provide improved and consistent street lighting along 3500 south.



Address current and anticipated safety and operation problems

Eastern Zone - Redwood Road to Decker Lake



Address special event travel



Address projected congestion



Address mobility for all modes

Purpose & Need Elements

I-215 Area - Decker Lake Drive to 2700 West



Improve transit facilities (ie. Stops, accessibility, etc.)



Address special event travel




Improve visual character along 3500 South and encourage visual improvement outside the right-of-way



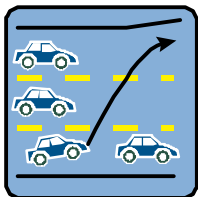
Provide improved and consistent street lighting along 3500 South.



Improve and increase opportunities for connections between activity centers



Improve intersection conditions with current safety and operation problems (Decker Lake Dr. and I-215 Interchange)



Address anticipated safety and operation problems



I-215 Area - Decker Lake Drive to 2700 West



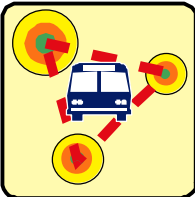
Address current and projected congestion problems



Improve walk-ability along 3500 South



Address mobility for all modes



Accommodate transit supportive land-use



Create sense of arrival

Purpose & Need Elements

Commercial Zone - 2700 West to 4800 West



Improve transit facilities (ie. Stops, accessibility, etc.)



Improve transit services within the study corridor




Improve walk-ability along 3500 South



Improve cross-ability at key pedestrian traffic areas



Increase opportunities for north-south pedestrian crossings




Address current and projected congestion



Be consistent with a downtown character

Purpose & Need Elements

Commercial Zone - 2700 West to 4800 West



Improve mid-block safety



Promote a downtown business environment




Improve intersection conditions with current safety conditions (3200 W, 3600 W)



Address anticipated safety problems at intersections



Provide improved and consistent street lighting along 3500 south.



Address drainage problems along 3500 south



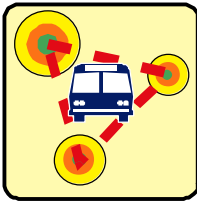
Improve visual character along 3500 South and encourage outside ROW

Purpose & Need Elements

Commercial Zone - 2700 West to 4800 West



Address mobility for all modes



Accommodate transit supportive land-use



Create sense of place



Achieve balance of mobility and commercial activity in the zone

Purpose & Need Elements

Western Zone - 4800 West to 8400 West



Improve transit facilities (ie. Stops, accessibility, etc.)



Improve transit services along 3500 South



Improve walk-ability along 3500 South




Improve cross-ability at key pedestrian traffic areas



Increase opportunities for north-south pedestrian crossings



Address bicycle travel along 3500 South and within study corridor



Address projected congestion.

Purpose & Need Elements

Western Zone - 4800 West to 8400 West



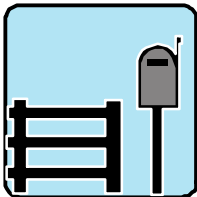
Improve intersection conditions w current safety problems (5600 W)



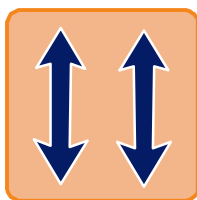
Address anticipated safety problems at intersections for all modes (pedestrians)




Address drainage problems along 3500 south



Provide a facility consistent with the character of the communities



Address N-S connections SR 201



Address transit services within study corridor



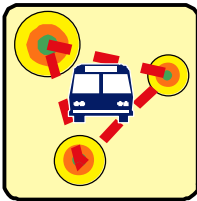
Address disabled accessibility needs

Purpose & Need Elements

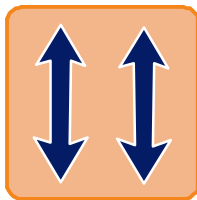
Western Zone - 4800 West to 8400 West



Address mobility for all modes



Accommodate transit supportive land use



Address efficient connections

